



Return To:

**DO NOT REMOVE
THIS IS PART OF THE OFFICIAL DOCUMENT**

When recorded please return to:

BOARD OF SUPERVISORS

Clerk of the Board

219 East Cherry Ave

Flagstaff, AZ 86001

ORDINANCE NO. 2023-01

**AN ORDINANCE OF COCONINO COUNTY, ARIZONA BOARD OF SUPERVISORS
SUPERSEDING RESOLUTION 2019-38 AND PROVIDING AUTHORITY FOR
ESTABLISHING AND RESCINDING DESIGNATED TRUCKING ROUTING AND
RESTRICTIONS OVER THE PUBLIC ROADS, HIGHWAYS, STREETS, AND
BRIDGES UNDER COUNTY JURISDICTION**

WHEREAS, it is necessary in the public interest that all use of public roads, highways, streets, and bridges by individuals, corporations, associations, and political subdivisions, be regulated and controlled so that the public safety and welfare can be served;

WHEREAS, the Coconino County Board of Supervisors finds the law of the State of Arizona, including Arizona Revised Statutes (A.R.S) §11-251(4), authorizes the Board of Supervisors of Coconino County to control and manage said public roads, highways, streets and bridges within Coconino County; and

WHEREAS, the Coconino County Board of Supervisors may prohibit by ordinance the operation of trucks or other commercial vehicles or may impose limitations as to the weight of vehicles on designated highways, as specified in Title 28, Chapter 3, Article 18 of the Arizona Revised Statutes; and

WHEREAS, the Coconino County Board of Supervisors previously adopted Resolution 2019-38 establishing a list of route restrictions that require limitations of vehicle gross weights to prevent excessive roadway and structural damage over certain highway structures; and


WHEREAS, the Coconino County Board of Supervisors desires one comprehensive Trucking Routing and Restrictions Ordinance that applies to all highways, streets, and bridges under Coconino County jurisdiction;

NOW, THEREFORE, BE IT RESOLVED that the Board adopts the Coconino County Trucking Routing and Restrictions Ordinance No. 2023-01 as described in Exhibit "A" attached hereto and incorporated herein, superseding Resolution 2019-38. Ordinance No. 2023-01 shall become effective 30 days after its adoption by the Coconino County Board of Supervisors.


APPROVED AND ADOPTED this 21st day of March, 2023, by the Coconino County Board of Supervisors.

AYES: 4
NOES: 0
ABSENT: 1

COCONINO COUNTY BOARD OF SUPERVISORS


Patrice Horstman, Chair

APPROVED AS TO FORM:

 # 034850 for
Monique Coady, Deputy County Attorney

ATTEST:



Lindsay Daley, Clerk of the Board



EXHIBIT A: COCONINO COUNTY TRUCKING ROUTING AND RESTRICTIONS ORDINANCE

SECTION I: GENERAL PROVISIONS

- A. This ordinance may be cited as the Coconino County Trucking Routing and Restrictions Ordinance. The Coconino County Trucking Routing and Restrictions Ordinance applies to all highways, streets, and bridges under County jurisdiction.
- B. The County shall place appropriate signs on the highways to designate the prohibitions and limitations.

SECTION II: DEFINITIONS

- A. In addition to the definitions prescribed under A.R.S. § 28-601, the following terms apply to this Chapter.
- B. "County" means Coconino County.
- C. "County Engineer" means Coconino County Engineer.
- D. "Department" means the Coconino County Public Works Department.
- E. "Highway Structure" or "Structure" means a bridge with an assigned structure number.

SECTION III: ESTABLISHMENT/RESCIND PROCEDURE

- A. All designated truck routes or routes with truck restrictions shall be adopted by the Coconino County Board of Supervisors by Ordinance as recommended by the County Engineer. The County Engineer shall evaluate routes based on providing reasonable access as defined in A.R.S. § 28-1092 to include evaluation of any and all apparent safety concerns presented by vehicles of legal size so that the public safety and welfare can be served.
- B. All designated highways or highway structures with vehicle weight limitations shall be adopted by the Coconino County Board of Supervisors by Ordinance as recommended by the County Engineer. The County Engineer shall evaluate highways and highway structures using a load rating analysis designed to prevent excessive roadway and structural damage and shall determine the appropriate vehicle weight limitations necessary for the protection, safety, and welfare of the traveling public.

SECTION IV: TRANSPORTATION RESTRICTIONS

- A. General Highway Operations:
 - 1. Once a weight or length limit has been established on a designated highway, street,

or bridge, these restrictions shall apply at all times unless revoked by Ordinance as approved by the Coconino County Board of Supervisors.

2. No restrictions shall be made to prevent emergency medical services, solid waste collection, road maintenance, local deliveries, or other local destination trips by vehicles of legal size.
3. No restrictions shall be made in the event of a detour during an emergency road closure or other emergency.

SECTION V: VIOLATIONS

Any violation of this Ordinance is subject to civil action in Coconino County. In addition to any other penalties that may be imposed, the amount of the fine for violation of this Ordinance shall be not less than \$500.00, pursuant to A.R.S. 11-251.05(A)(2).

SECTION VI: ADMINISTRATION

The Coconino County Public Works Department shall be responsible for keeping and maintaining maps of all established truck routes and routes with truck restrictions, and all highways and highway structures with vehicle weight restrictions; and shall place and maintain appropriate signs on the highways to designate the prohibitions and limitations.

SECTION VII: VEHICLE WEIGHT RESTRICTIONS ON KOCH FIELD ROAD AND SILVER SADDLE ROAD.

Any vehicle in excess of twenty-six thousand pounds gross vehicle weight rating may not traverse the County-maintained highways know as Koch Field Road and Silver Saddle Road unless the origin or destination of said vehicle is within the community of Doney Park.

SECTION VIII: VEHICLE GROSS WEIGHT LIMITATIONS ON COUNTY HIGHWAY STRUCTURES

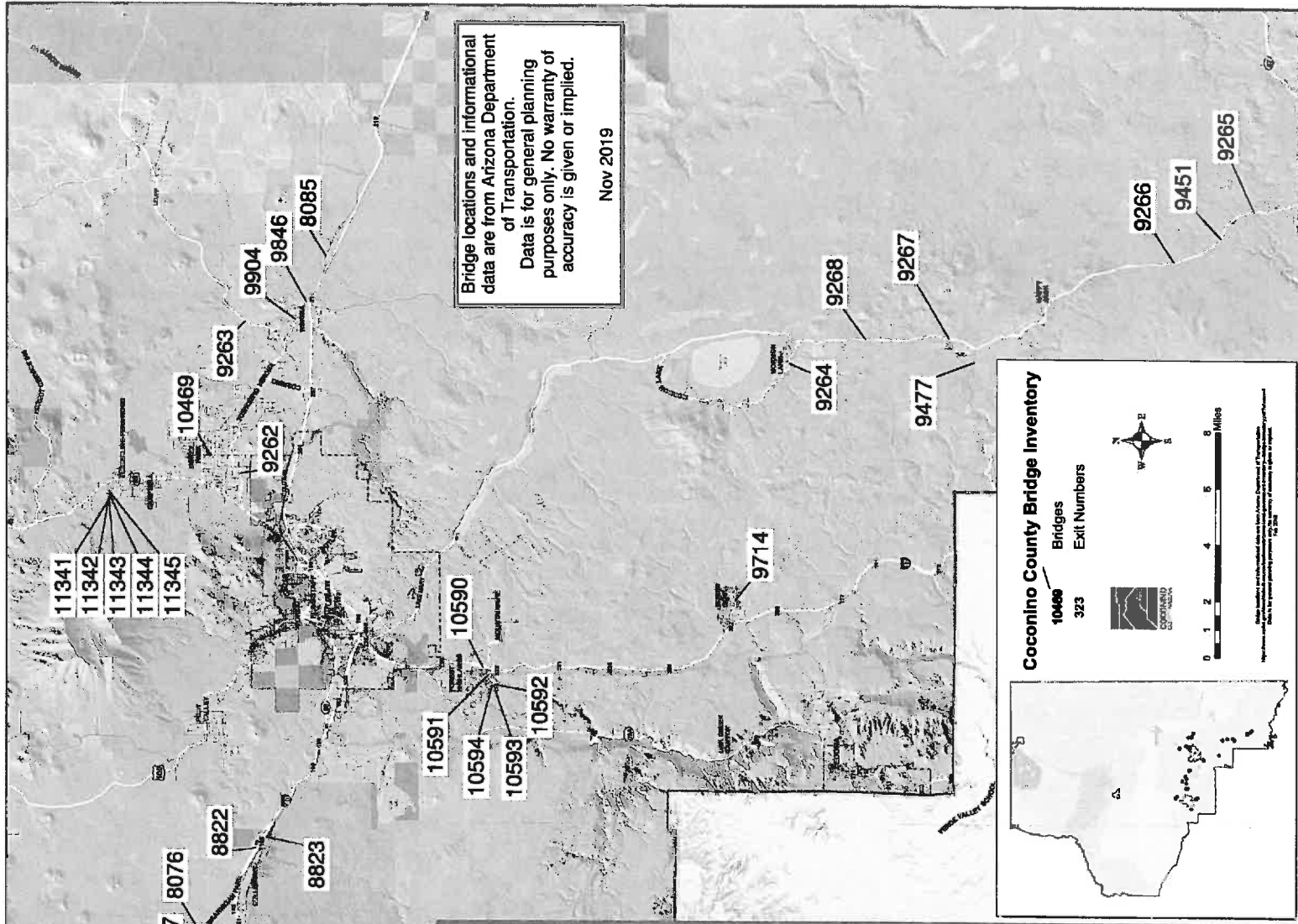
Any vehicle in excess of the County highway structure's Vehicle Gross Weight Limitation shall be prohibited on the County highway structure as shown on Attachment 1 to this Ordinance.

84

A legible copy of exhibit
may found at Coconino
County Clerk of the ~~Court~~ Board.

**Ordinance 2023-01
Attachment 1
Weight Restrictions
on Coconino
County Structures**

Road Name	Structure #	Restriction Location	Vehicle Gross Weight Limitation
Branigan Park Rd	8076	0.2 mi northwest of Transwestern Pump Rd	130,000 lbs
Branigan Park Rd	8077	0.5 mi east of Government Prairie Rd	152,000 lbs
Old Route 66	8078	0.1 mi east of Spitz Springs Rd	218,000 lbs
Old Route 66	8079	0.1 mi west of Sherwood Forest Rd	120,000 lbs
Old Route 66	8080	0.4 mi west of Sherwood Forest Rd	132,000 lbs
Pine Springs Rd	8082	1.1 mi southwest of I-40	126,000 lbs
Angell Rd	8085	2.2 mi east of Townsend-Winona Rd	104,000 lbs
Branigan Park Rd	8399	Branigan Park Rd and Government Prairie Rd	156,000 lbs
Old Route 66	8822	0.2 mi northwest of Hughes Ave	218,000 lbs
Old Route 66	8823	0.8 mi southeast of Hughes Ave	130,000 lbs
Perkinsville Rd	9260	6.8 mi south of I-40	154,000 lbs
Perkinsville Rd	9261	8.0 mi south of I-40	158,000 lbs
Townsend-Winona Rd	9262	1.7 mi east of US 89	218,000 lbs
Leupp Rd	9263	2.0 mi north of Townsend-Winona Rd	156,000 lbs
Mormon Lake Rd	9264	0.1 mi west of Tall Pine Rd	218,000 lbs
Lake Mary Rd	9265	4.7 mi north of SR 87, approx MP 295.5	218,000 lbs
Lake Mary Rd	9266	9.0 mi north of SR 87, approx MP 300	218,000 lbs
Lake Mary Rd	9267	20 mi north of SR 87, approx MP 311	180,000 lbs
Lake Mary Rd	9268	24 mi north of SR 87, approx MP 314.5	156,000 lbs
Lake Mary Rd	9451	6.9 mi north of SR 87, approx MP 297.5	376,000 lbs
Stoneman Lake Rd	9477	Stoneman Lake Rd. and Lake Mary Rd	146,000 lbs
Pinewood Blvd	9714	1.2 mi east of I-17	120,000 lbs
Townsend-Winona Rd	9846	Townsend-Winona Rd over BSNF Railway	164,000 lbs
Townsend-Winona Rd	9904	1.1 mi east of Leupp Rd	124,000 lbs
Sherwood Forest Rd	10425	0.8 mi south of Pittman Valley Rd	146,000 lbs
Koch Field Rd	10469	0.4 mi north of Townsend-Winona Rd	146,000 lbs
Tovar Trl	10590	0.5 mi north of Kachina TH	128,000 lbs
Kachina Trl	10591	0.3 mi north of Kachina Blvd	218,000 lbs
Tonalea Trl	10592	0.1 mi south of Ancient Trl	156,000 lbs
Ancient Trl	10593	0.2 mi north of Tonalea Trl	144,000 lbs
Ancient Trl	10594	Ancient Trl and Jaddio Trl	148,000 lbs
Spring Valley Rd	11059	2.6 mi north of Parks	128,000 lbs
Spring Valley Rd	11060	1.9 mi east of SR 64	120,000 lbs
Hocolor Rd	11061	0.5 mi east of SR 64	146,000 lbs
Ostrich Ln	11341	0.8 mi west of US 89	80,000 lbs
Private Drive	11342	0.7 mi west of US 89	80,000 lbs
Private Drive	11343	0.6 mi west of US 89	132,000 lbs
Northstar Ln	11344	0.4 mi west of US 89	132,000 lbs
Private Dr	11345	0.4 mi west of US 89	132,000 lbs



11061
11060
8080
8079
8078
11059
8399
8077
8076
8822
8823
10425
10469
9260
9261
10591
10594
10593
10592
10590
9904
9846
9268
9267
9266
9265
9264
9714
9477
9451
9266
9265
8085
9846
9904
10469
9263
9262
11341
11342
11343
11344
11345