



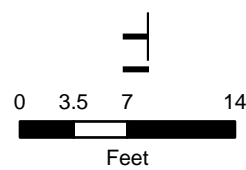




Map 1 - Current Effective Flood Map - APN: 40034050

Flood Zone Legend





-  A
-  AE
-  AE FLOODWAY
-  X 0.2% ANNUAL CHANCE FLOOD HAZARD

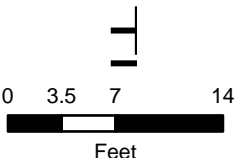




Map 2 - New Preliminary Flood Map - APN: 40034050

Flood Zone Legend

-  A
-  AE
-  AE FLOODWAY
-  X 0.2% ANNUAL CHANCE FLOOD HAZARD





Map 3 - Changes Since Last Flood Map - APN: 40034050

Legend

-  Previous Zone A Converted to Floodway
-  Floodway Increase
-  Floodway Decrease
-  Special Flood Hazard Area Increase
-  Special Flood Hazard Decrease
-  No Change

