



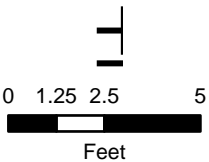



Map 1 - Current Effective Flood Map - APN: 40047039

Flood Zone Legend





-  A
-  AE
-  AE FLOODWAY
-  X 0.2% ANNUAL CHANCE FLOOD HAZARD

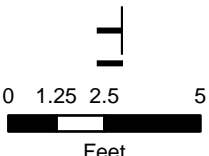


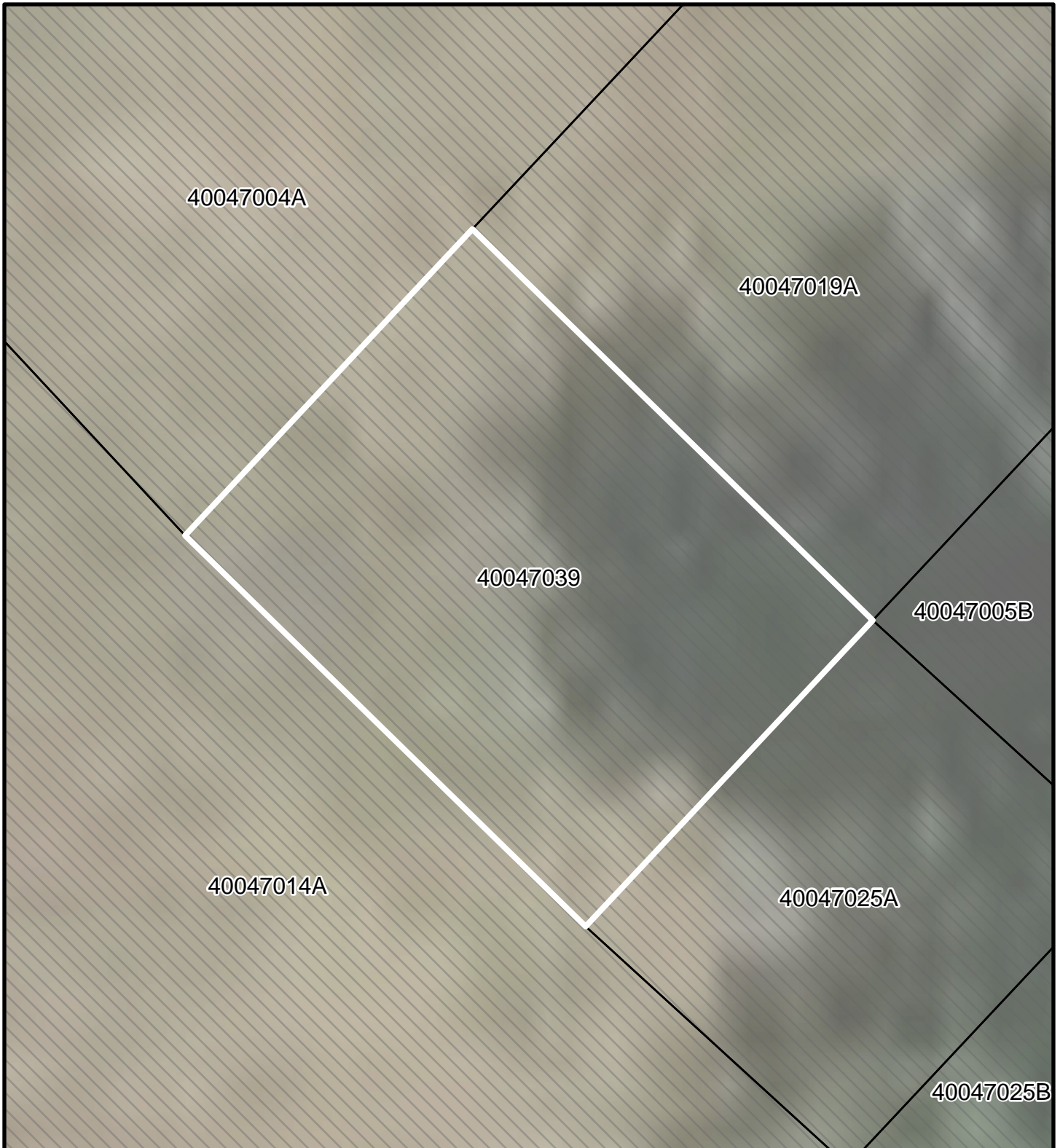


Map 2 - New Preliminary Flood Map - APN: 40047039

Flood Zone Legend







-  A
-  AE
-  AE FLOODWAY
-  X 0.2% ANNUAL CHANCE FLOOD HAZARD





### Map 3 - Changes Since Last Flood Map - APN: 40047039

**Legend**

-  Previous Zone A Converted to Floodway
-  Floodway Increase
-  Floodway Decrease
-  Special Flood Hazard Area Increase
-  Special Flood Hazard Decrease
-  No Change

