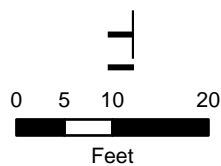




Map 1 - Current Effective Flood Map - APN: 40053015D

Flood Zone Legend

- A
- AE
- AE FLOODWAY
- X 0.2% ANNUAL CHANCE FLOOD HAZARD





40053018





40053015D

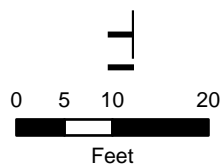
40053015C

LODGE DR

## Map 2 - New Preliminary Flood Map - APN: 40053015D

### Flood Zone Legend







-  A
-  AE
-  AE FLOODWAY
-  X 0.2% ANNUAL CHANCE FLOOD HAZARD





### Map 3 - Changes Since Last Flood Map - APN: 40053015D

**Legend**

-  Previous Zone A Converted to Floodway
-  Floodway Increase
-  Floodway Decrease
-  Special Flood Hazard Area Increase
-  Special Flood Hazard Decrease
-  No Change

